

GENERAL ARRANGEMENT 1 (SCALE 1:250)

EXISTING ACCESS THROUGH HEDGE TO BE RELOCATED. AREA TO BE FILLED BY END OF NEW PROPOSED HEDGE BANK AS SHOWN.

SIGN TO BE INSTALLED AS SIGN REF A

2.5m OF EXSITING HEDGE BANK TO BE REMOVED AND TIPPED OFFSITE. EXISTING FENCE WITH HEDGE BANK TO BE REMOVED TO ALLOW NEW SUP ACCESS.

PRECAST CONCRETE CORDUROY PAVING SLABS (400*400*65) TO BE INSTALLED AT INTERSECT OF FOOTPATH / SUP (BUFF).

PEDESTRIAN GUARDRAIL.

BANK FORMED WITH EXCAVATED MATERIAL FROM EXISTING.

CHICANE ARRANGEMENT TO BE INSTALLED WITH TIMBER POST AND 4 RAIL FENCING.

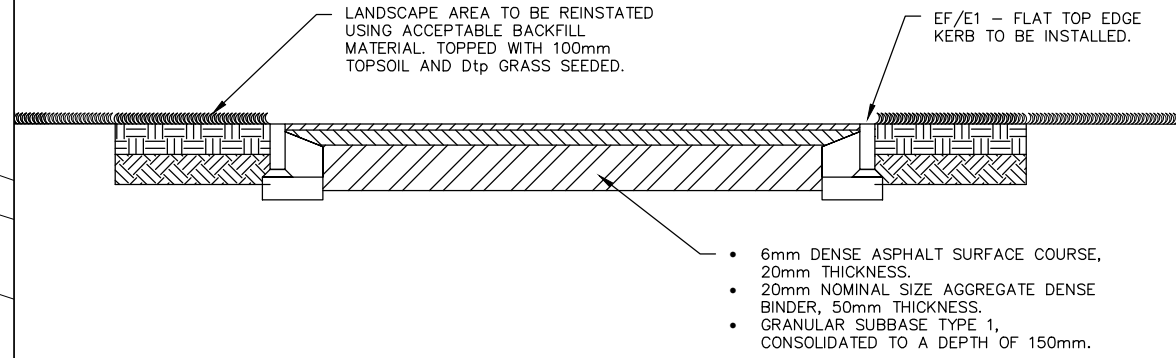
TIMBER POST AND 4 RAIL FENCING.

EF/E1 EDGE KERBS TO BE INSTALLED ALONG EACH SIDE OF FOOTPATH.

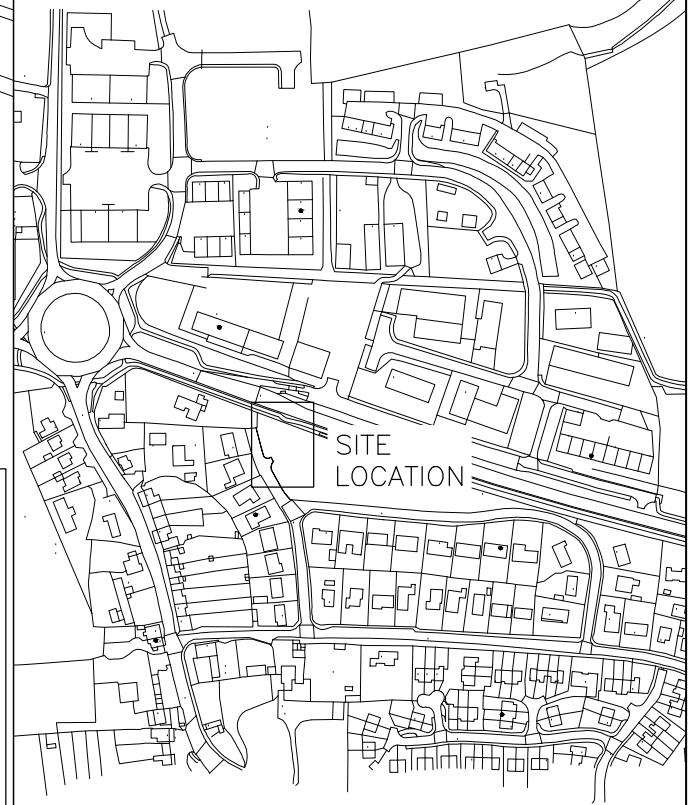
GRASS TO BE REINSTATED USING 100mm BACKFILLED MATERIAL AND TOPPED WITH 100mm TOPSOIL. AREA TO BE DTp GRASS SEEDED.

PRECAST CONCRETE TACTILE PAVING SLABS (400*400*65) TO BE INSTALLED AT COMMENCEMENT OF FOOTPATH (BUFF).

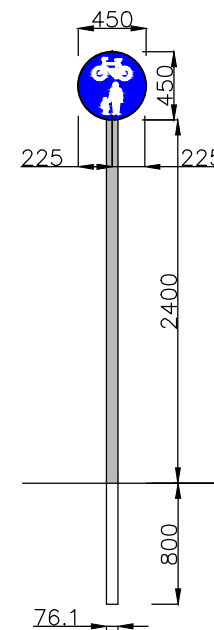
FOOTPATH SPECIFICATION A (SCALE 1:25)



LOCATION PLAN (SCALE 1:5000)



SIGN REF A (SCALE 1:50)



Dimensions(mm)
Width=450
Height=50
Area=0.16m²

Colors
White on Blue

Material:BS EN 12899-1:2007 Class:

Structure Details:
1no. Steel circular section S275: 76.1mm O.D 3.2mm thick.

Support length: 3650mm
Passively Safe to BS EN 12767:2007
BS EN 12899-1:2007

classes:
WL5, TDB5, PL3, PAF1

Planted foundation to BD 94/07
Soil Type Average
Height of footing: 800mm
Diameter of footing: 300mm

EXTRACT FROM ORDNANCE SURVEY SM9606

© Hawflraint y Goron a hawliau cronfa ddata 2015 Arolwg Ordians 100023344.
Rhoddir trwydded ddirymadwy, anghyfyngedig a heb freindal i chi i weld y data trwyddedig at ddibenion anfasnachol am y cyfnod y mae ar gael gan Cyngor Sir Penfro Ni chawech gofio, is ddrwyddedu, dosbarthu na gwerthu unrhyw ran o'r data hwn i ddrwydd partion mewn unrhyw flur.

© Crown copyright and database rights 2015 Ordnance Survey 100023344.
You are permitted to use this data solely to enable you to respond to, or interact with, the organisation that provided you with the data. You are not permitted to copy, sub-licence, distribute or sell any of this data to third parties in any form.

REV.	DESCRIPTION	BY	DATE
D	SPECIFICATION OF IMPROVEMENT AMENDED FOLLOWING CONSULTATION	AP	JUL 2021
C	SPECIFICATION OF IMPROVEMENT AMENDED FOLLOWING CONSULTATION	AP	JUN 2021



PEMBROKESHIRE COUNTY COUNCIL
CYNGOR SIR PENFRO

Cyngor Sir Penfro,
Neuadd y Sir, HWLFFORDD,
Sir Benfro. SA61 1TP

Ffon: 01437 764551

Pembrokeshire County Council,
County Hall, HAVERFORDWEST,
Pembrokeshire. SA61 1TP

Tel: 01437 764551

www.pembrokeshire.gov.uk

DRAWING TITLE

HONEYBOROUGH FOOTPATH LINK

DRAWN BY	RM	03/21	SCALE
CHECKED			AS SHOWN

PROJECT TITLE

COVID RELIEF 2020/21

CAD REF.	DRAWING No.
	CA1806.06 D C101
PROJECT PHASE	REV.